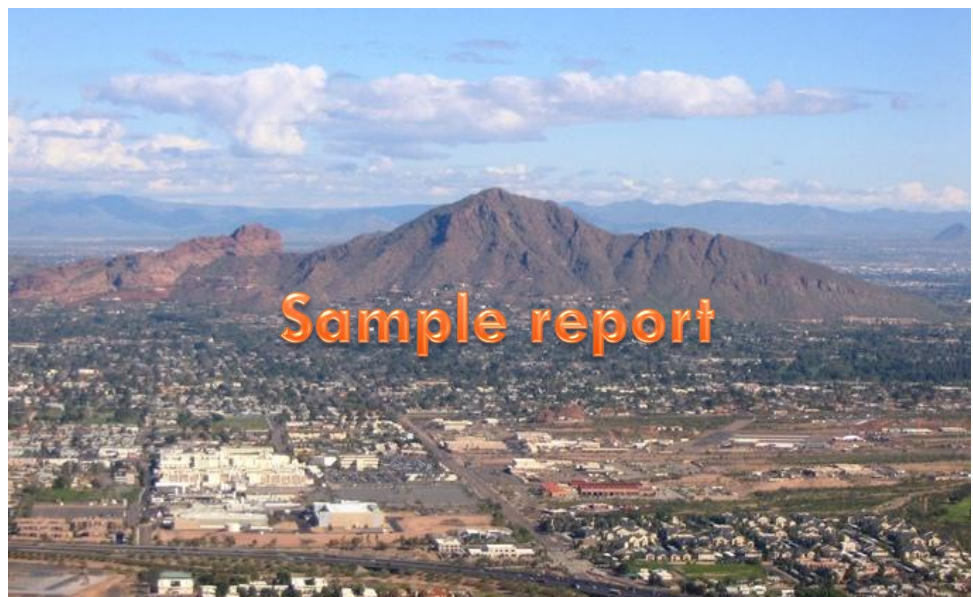


LTER NETWORK INFORMATION SYSTEM REPORT



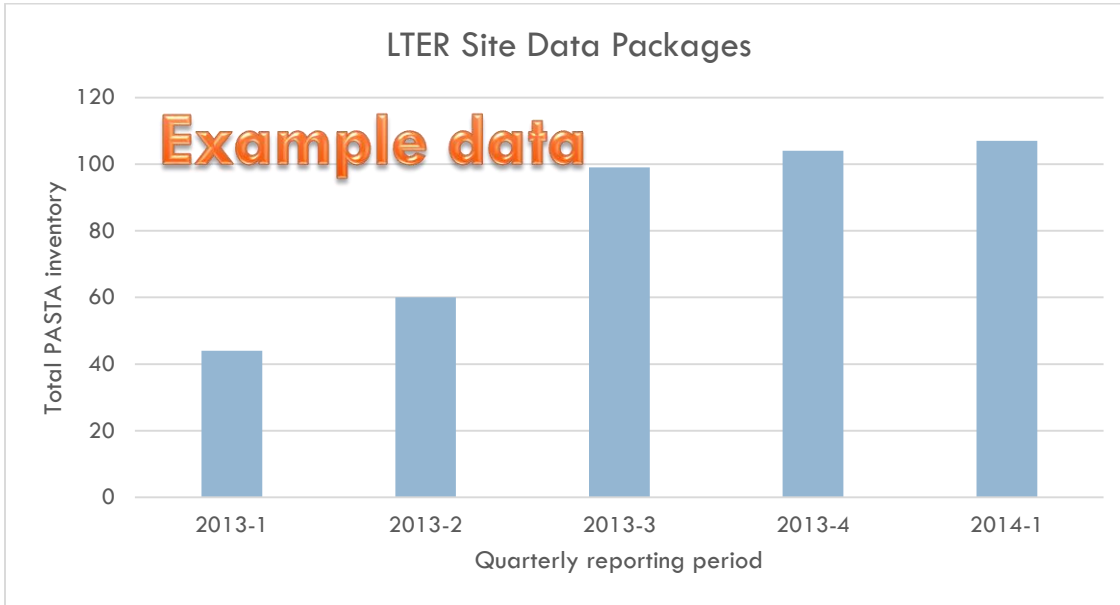
4/15/2014

LTER Site: Central Arizona Phoenix

This report describes the current status of the site data inventory as published in the LTER Network Information System. It is produced to gauge the progress of this site in terms of published data packages. This report is intended for the site PI and the site Information Manager.

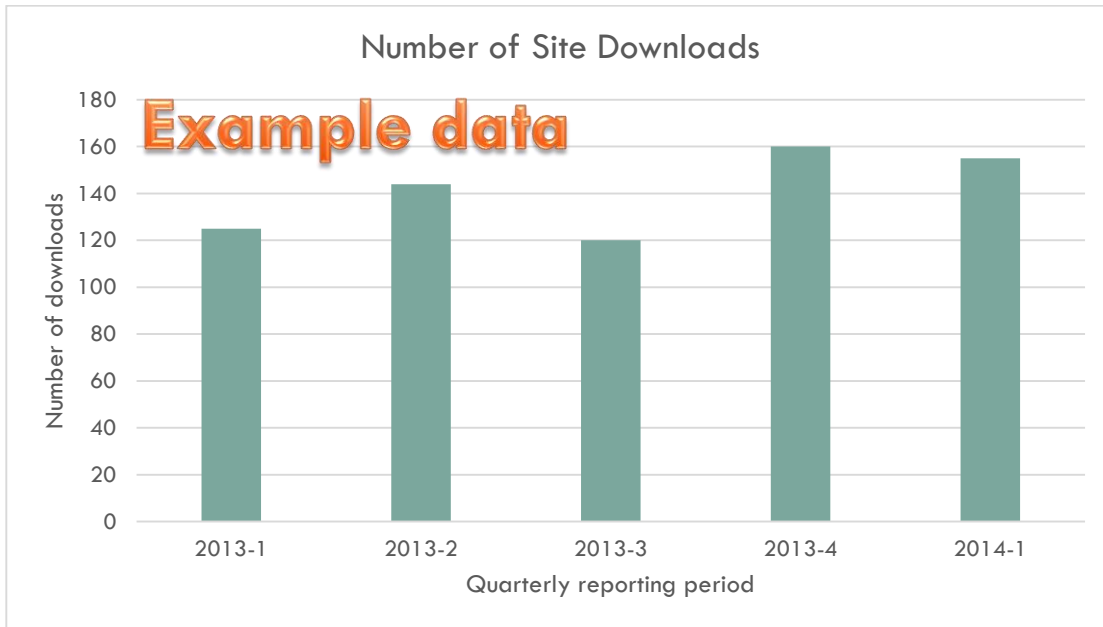
TOTAL NUMBER OF DATA PACKAGES IN NIS REPOSITORY

This report reflects the total number of data packages for this site held in the network information system. It includes the total by quarter.



NUMBER OF DATA PACKAGE DOWNLOADS

This reflects the number data package downloads from the network information system by quarter.



RECENTLY PUBLISHED DATA PACKAGES (CURRENT PERIOD)

Below is a list of data packages published to the network information system by your site in the last three months.

Data Package Identifier	Creators	Publication Date	Title
<u>knb-lter-cap.378.5</u>	Myint	2014-01-12	Spectrally unmixed percent impervious surface, soil, and vegetation cover in CAPLTER
<u>knb-lter-cap.384.6</u>	Wentz Gober Balling Day	2014-01-30	Data for modelling spatial patterns and determinants of atmospheric carbon dioxide concentrations in Phoenix metro area
<u>knb-lter-cap.501.5</u>	Moeller	2014-02-01	Land cover classification using Landsat (MSS) data for the Central Arizona-Phoenix area - year 1979
<u>knb-lter-cap.502.6</u>	Moeller	2014-02-11	Land cover classification of the Central Arizona-Phoenix area using Landsat Thematic Mapper (TM) data - year 1985
<u>knb-lter-cap.514.5</u>	Buyantuyev	2014-02-17	End of the first growth period in 2001-2002 (Day of Year)
<u>knb-lter-cap.571.3</u>	Bang	2014-02-28	Control of arthropod abundance, richness, and composition in a heterogeneous desert city
<u>knb-lter-cap.574.3</u>	Banville	2014-03-06	Herpetofauna and Riparian Microhabitat of Urban and Wildland Reaches Along the Salt River, Arizona
<u>knb-lter-cap.575.1</u>	Gray	2014-03-15	Ordinary Kriging Precipitation Time Series for surrounding CAPLTER areas, 1999 to 2011

SUMMARY STATISTICS

	Current Period	Last Period	A Year ago	Last 12 Months
Number of data packages published	8	3	5	44
Total number of published data packages	330	326	310	n/a
Number of data package updates/revisions	3	2	2	11
Total number of records (or kilobyte or other indication of size)	771	760	725	n/a
Number of warnings for published inventory	195	210	313	n/a

WARNING STATISTICS – BY TYPE

The following table identifies the warnings issued for a data package at time of submission. These statistics may be useful in identifying common issues within your site’s data package inventory that may not be readily identified during individual uploads. Please note: many warnings are “false positives” that may or may not be valid. Consequently, these statistics are issued primarily for information purposes only.

	Data package ID
Warning One	31.3
Example data	33.3
	45.2
	61.2
Warning Two	71.2
	75.3
	88.8
	91.4
	121.2
Warning Three	53.5
	Etc
...	...
Warning n-1	
Warning n	